PROPOSED ROADWAY SCHEMATIC LAYOUT MANDELL STREET

ROADWAY: MANDELL STREET
COUNTY: HARRIS
LIMITS: FROM IH 69/US 59 TO FAIRVIEW STREET

DRAFT

0' 20' 40'
SCALE: 1" = 40 FEET

APRIL 2023

NOT INTENDED FOR CONSTRUCTION, BIDDING, OR PERMIT PURPOSES.

NOTE: ALL DIMENSIONS ARE IN FEET UNLESS OTHERWISE NOTED.

LEGEND

- PROPOSED CURB & GUTTER
- PROP PRE-CAST CURB
- EXISTING ROADWAY
- EXISTING RIGHT OF WAY
- EXISTING LOT LINES
- EXIST DECOMPOSED GRANITE
- PROPOSED SIDEWALK
- PROPOSED DRIVEWAY
- PROPOSED MILL & OVERLAY

MONTROSE
THE NEIGHBORHOOD BEYOND THE LOOP

Gauge ENGINEERING
FIRM # 20017
11750 BRIDGEPORT, SUITE 400
HOUSTON, TX 77035

tei Planning + Design

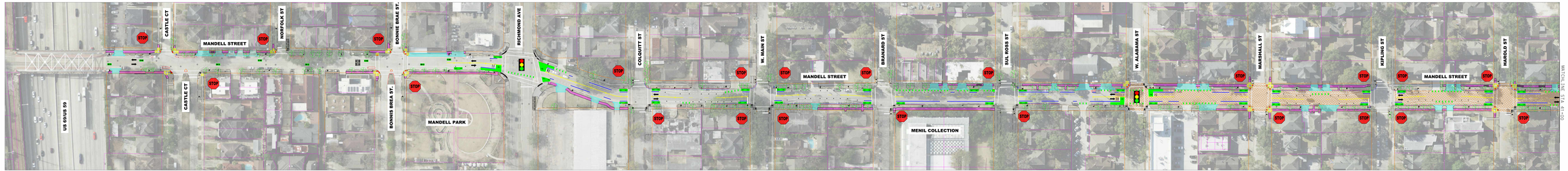

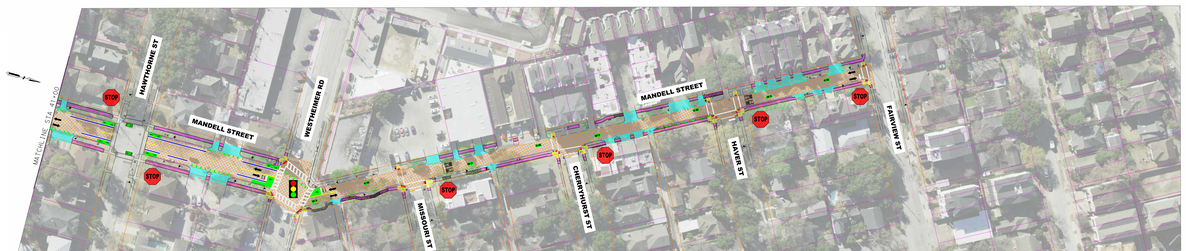

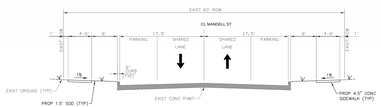

MANDELL ST.
US 69 TO BONNIE BRAE ST.
N.T.S.

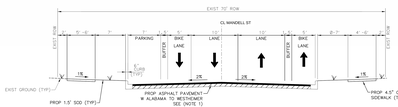

MANDELL ST.
RICHMOND AVE. TO WESTHEIMER RD.
N.T.S.

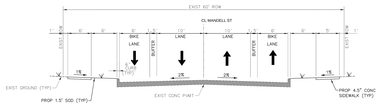

MANDELL ST.
BONNIE BRAE ST. TO RICHMOND AVE.
N.T.S.

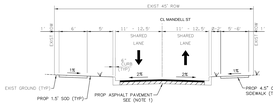

MANDELL ST.
WESTHEIMER RD. TO FAIRVIEW ST.
N.T.S.