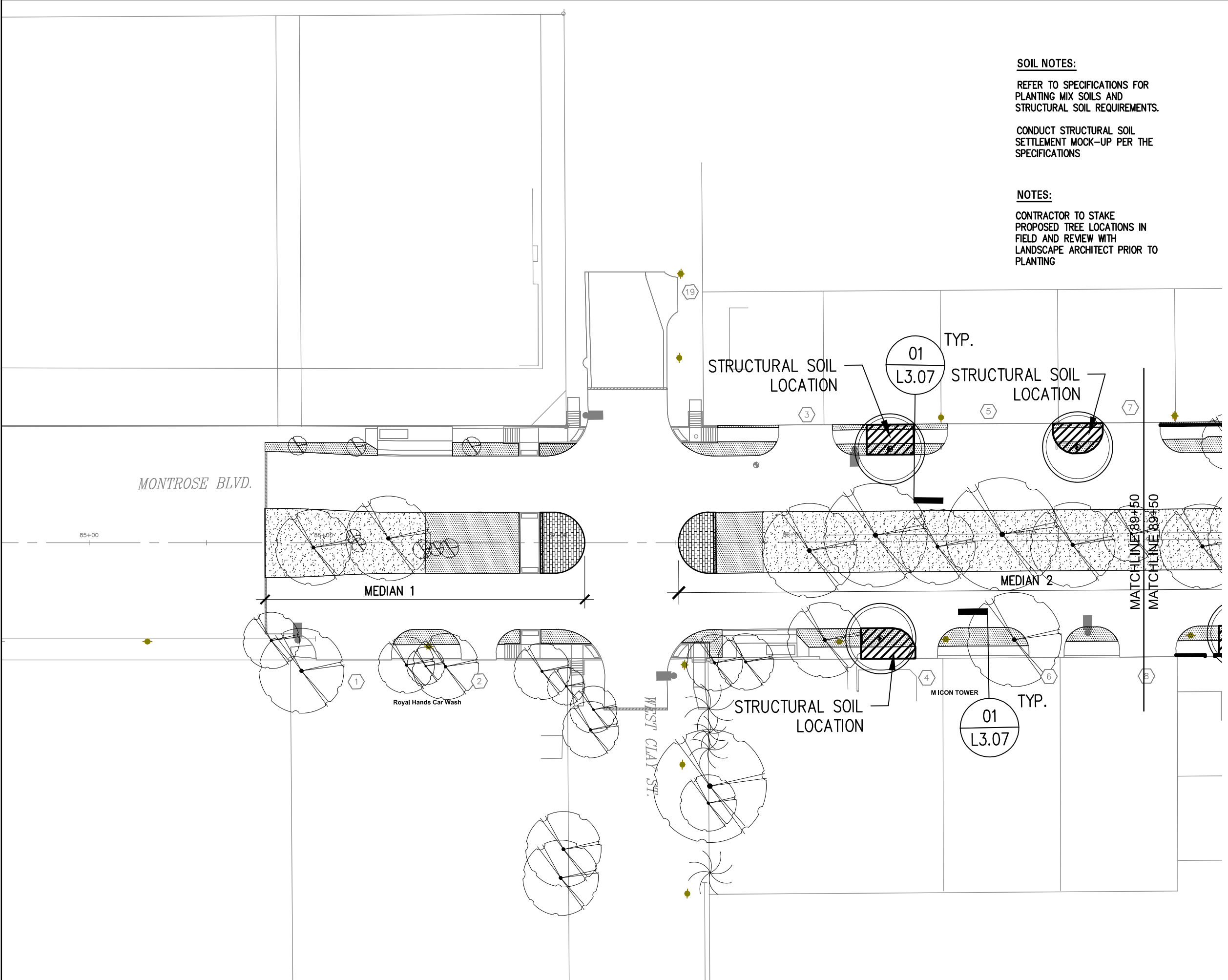


Pen Table: \$PENTBL\$
Plot Driver: \$PLDRVL\$

Plotted on: \$DATE\$ \$TIME\$ \$USER\$



SOIL NOTES:
REFER TO SPECIFICATIONS FOR PLANTING MIX SOILS AND STRUCTURAL SOIL REQUIREMENTS.

CONDUCT STRUCTURAL SOIL SETTLEMENT MOCK-UP PER THE SPECIFICATIONS

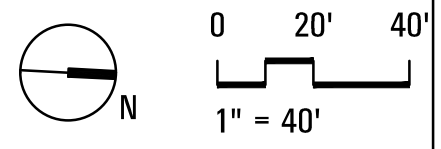
NOTES:
CONTRACTOR TO STAKE PROPOSED TREE LOCATIONS IN FIELD AND REVIEW WITH LANDSCAPE ARCHITECT PRIOR TO PLANTING

GENERAL NOTES:

REF. TREE PROTECTION PLAN

PLANTING LEGEND

- EXISTING TREE TO REMAIN
- PROPOSED TREE LIVE OAK_QV1
- PROPOSED TREE LIVE OAK_QV2
- PROPOSED TREE BALD CYPRESS
- PROPOSED TREE SUGAR MAPLE
- TURF
- 4" DEEP MULCH TYP. MEDIAN 1 AND 2
- STRUCTURAL SOIL LOCATIONS
- VINE
- SIDEWALK PAVEMENT REF. CIVIL
- EXIST. POWER POLES
- PROP. STREET LIGHTS REF. ILLUMINATION PLANS



MONTROSE TAX INCREMENT REINVESTMENT ZONE 27

swa
THE JONES ON MAIN
712 MAIN STREET, 6TH FLOOR
HOUSTON, TEXAS 77002

J. MICHAEL ROBINSON
3059
REGISTERED LANDSCAPE ARCHITECT

SURVEYED BY:
KYO & ASSOCIATES, INC.
12.20.2024

CITY OF HOUSTON
HOUSTON PUBLIC WORKS

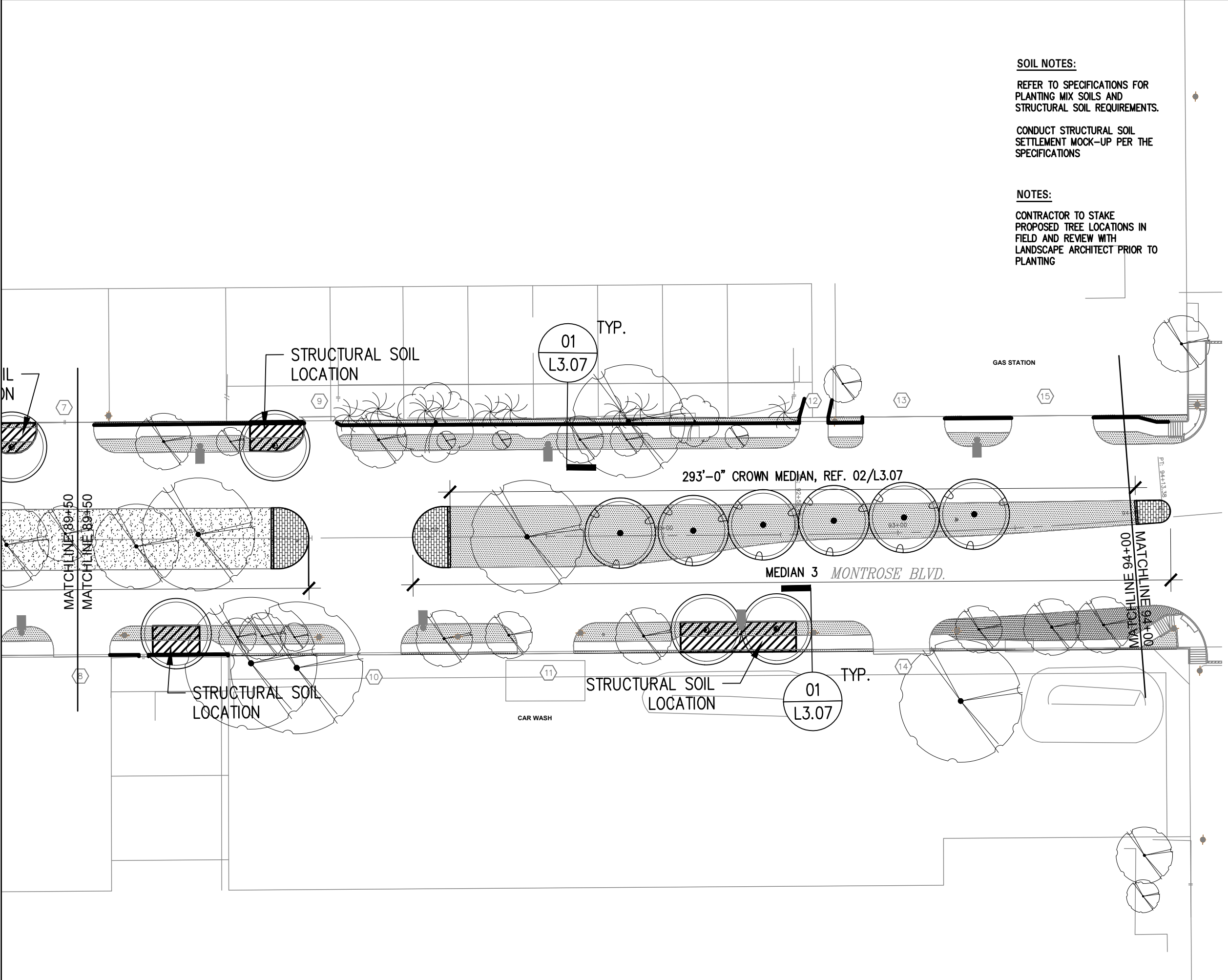
MONTROSE BOULEVARD IMPROVEMENTS – SEGMENT 1 PLANTING PLAN

L3.01

WBS NUMBER	FOR CITY OF HOUSTON USE ONLY
N-T27000-0005-7	
DRAWING SCALE	
AS NOTED	
CITY OF HOUSTON PM	
JADA HUANG	
SHEET NO. 319 OF 364	

APP.	
REASONS	
DATE	
NO.	

Plotted on: \$DATE\$ \$TIME\$ \$USER\$
 Pen Table: \$PENTBL\$ \$PLDRVL\$
 Plot Driver:



SOIL NOTES:
 REFER TO SPECIFICATIONS FOR PLANTING MIX SOILS AND STRUCTURAL SOIL REQUIREMENTS.
 CONDUCT STRUCTURAL SOIL SETTLEMENT MOCK-UP PER THE SPECIFICATIONS

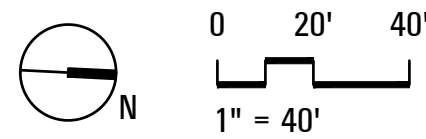
NOTES:
 CONTRACTOR TO STAKE PROPOSED TREE LOCATIONS IN FIELD AND REVIEW WITH LANDSCAPE ARCHITECT PRIOR TO PLANTING

GENERAL NOTES:

REF. TREE PROTECTION PLAN

PLANTING LEGEND

- EXISTING TREE TO REMAIN
- PROPOSED TREE LIVE OAK_QV1
- PROPOSED TREE LIVE OAK_QV2
- PROPOSED TREE BALD CYPRESS
- PROPOSED TREE SUGAR MAPLE
- TURF
- 4" DEEP MULCH TYP. MEDIAN 1 AND 2
- STRUCTURAL SOIL LOCATIONS
- VINE
- SIDEWALK PAVEMENT REF. CIVIL
- EXIST. POWER POLES
- PROP. STREET LIGHTS REF. ILLUMINATION PLANS



MONTROSE
 TAX INCREMENT REINVESTMENT ZONE 27

swa
 THE JONES ON MAIN
 712 MAIN STREET, 6TH FLOOR
 HOUSTON, TEXAS 77002

J. MICHAEL ROBINSON
 3059
 REGISTERED
 LANDSCAPE ARCHITECT

SURVEYED BY:
 KUO & ASSOCIATES, INC.

12.20.2024

CITY OF HOUSTON
 HOUSTON PUBLIC WORKS

**MONTROSE BOULEVARD
 IMPROVEMENTS – SEGMENT 1
 PLANTING PLAN**

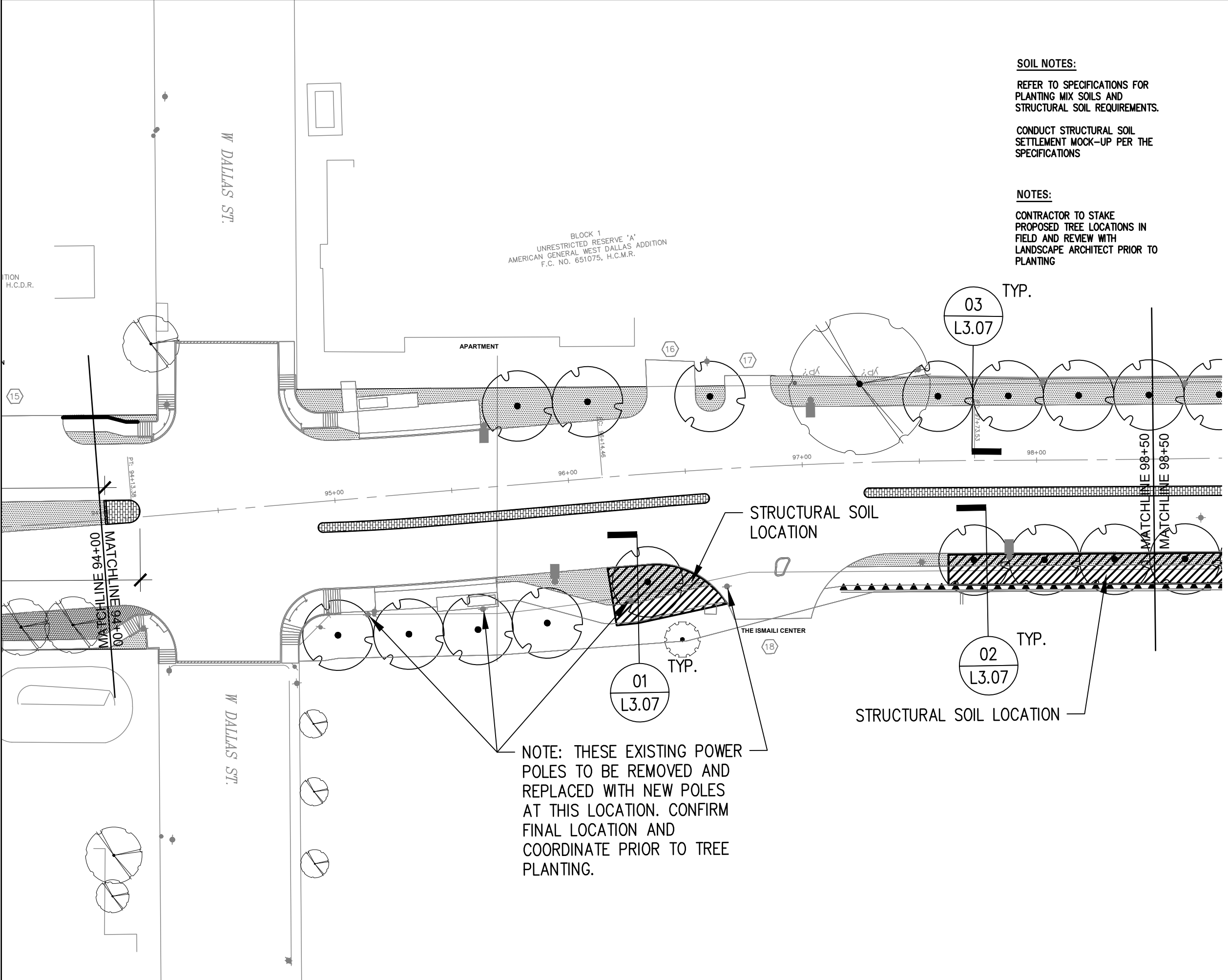
L3.02

WBS NUMBER	FOR CITY OF HOUSTON USE ONLY
N-T27000-0005-7	
DRAWING SCALE	
AS NOTED	
CITY OF HOUSTON PM	
JADA HUANG	
SHEET NO. 320 OF 364	

APP.	
REVISIONS	
DATE	
NO.	

Pen Table:
Plot Driver:
\$PENTBL\$
\$PLDRVL\$

Plotted on:
\$DATE\$
\$TIME\$
\$USER\$



SOIL NOTES:

REFER TO SPECIFICATIONS FOR PLANTING MIX SOILS AND STRUCTURAL SOIL REQUIREMENTS.

CONDUCT STRUCTURAL SOIL SETTLEMENT MOCK-UP PER THE SPECIFICATIONS

NOTES:

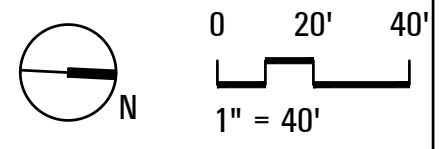
CONTRACTOR TO STAKE PROPOSED TREE LOCATIONS IN FIELD AND REVIEW WITH LANDSCAPE ARCHITECT PRIOR TO PLANTING

GENERAL NOTES:

REF. TREE PROTECTION PLAN

PLANTING LEGEND

- EXISTING TREE TO REMAIN
- PROPOSED TREE LIVE OAK_QV1
- PROPOSED TREE LIVE OAK_QV2
- PROPOSED TREE BALD CYPRESS
- PROPOSED TREE SUGAR MAPLE
- TURF
- 4" DEEP MULCH TYP. MEDIAN 1 AND 2
- STRUCTURAL SOIL LOCATIONS
- VINE
- SIDEWALK PAVEMENT REF. CIVIL
- EXIST. POWER POLES
- PROP. STREET LIGHTS REF. ILLUMINATION PLANS



MONTROSE
TAX INCREMENT REINVESTMENT ZONE 27

swa
THE SWANSON GROUP
712 MAIN STREET, 6TH FLOOR
HOUSTON, TEXAS 77002

J. MICHAEL ROBINSON
3059
REGISTERED
LANDSCAPE ARCHITECT

SURVEYED BY:
KUO & ASSOCIATES, INC.

12.20.2024

CITY OF HOUSTON
HOUSTON PUBLIC WORKS

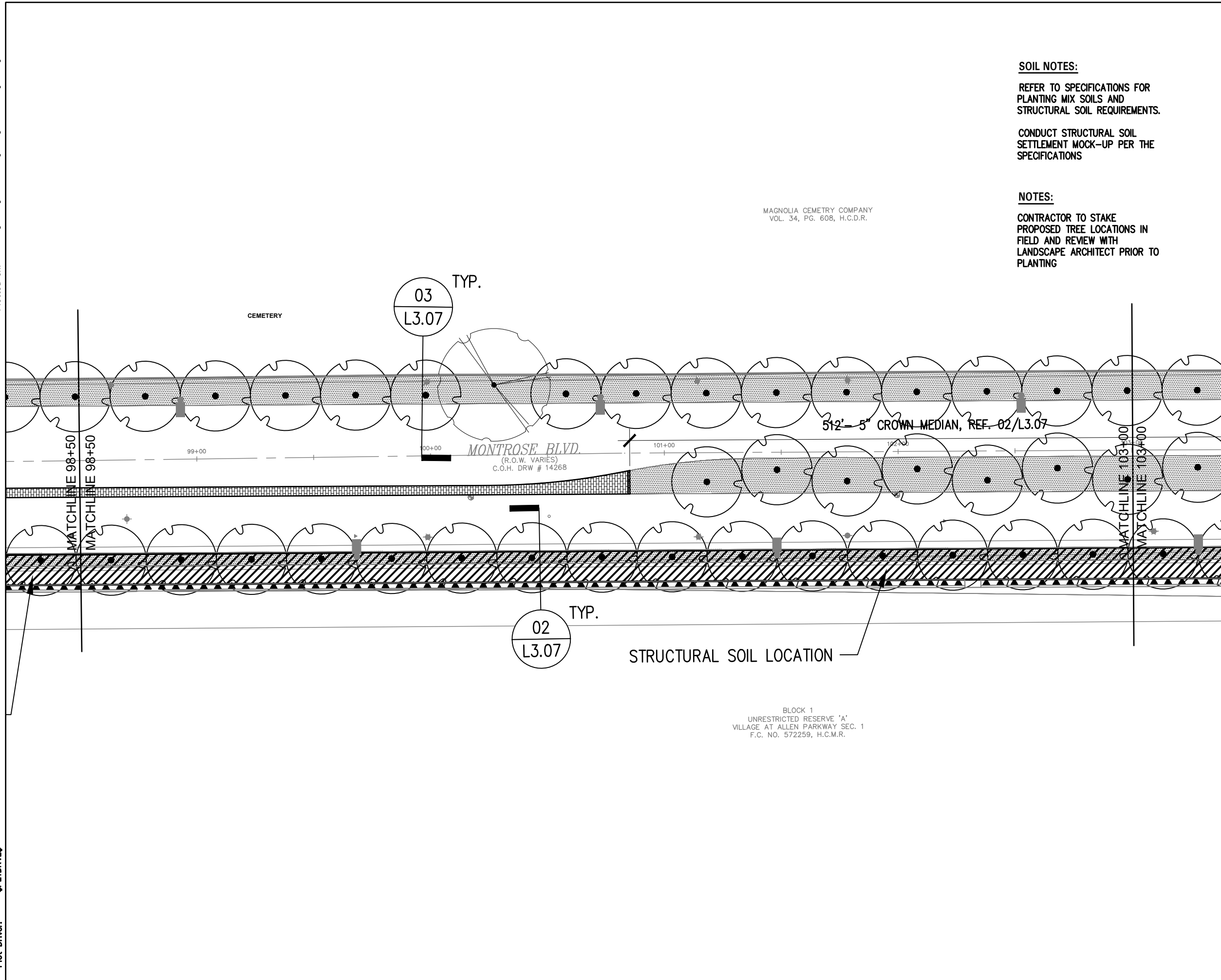
MONTROSE BOULEVARD
IMPROVEMENTS – SEGMENT 1
PLANTING PLAN

L3.03

WBS NUMBER	FOR CITY OF HOUSTON USE ONLY
N-T27000-0005-7	
DRAWING SCALE	
AS NOTED	
CITY OF HOUSTON PM	
JADA HUANG	
SHEET NO. 321 OF 364	

APP.	
REVISIONS	
DATE	
NO.	

Plotted on: \$DATE\$ \$TIME\$ \$USER\$
 Pen Table: \$PENTBL\$ \$PLDRVL\$
 Plot Driver:



MAGNOLIA CEMETRY COMPANY
 VOL. 34, PG. 608, H.C.D.R.

BLOCK 1
 UNRESTRICTED RESERVE 'A'
 VILLAGE AT ALLEN PARKWAY SEC. 1
 F.C. NO. 572259, H.C.M.R.

SOIL NOTES:
 REFER TO SPECIFICATIONS FOR
 PLANTING MIX SOILS AND
 STRUCTURAL SOIL REQUIREMENTS.

CONDUCT STRUCTURAL SOIL
 SETTLEMENT MOCK-UP PER THE
 SPECIFICATIONS

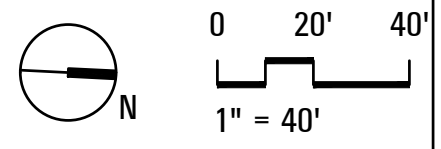
NOTES:
 CONTRACTOR TO STAKE
 PROPOSED TREE LOCATIONS IN
 FIELD AND REVIEW WITH
 LANDSCAPE ARCHITECT PRIOR TO
 PLANTING

GENERAL NOTES:

REF. TREE PROTECTION PLAN

PLANTING LEGEND

- EXISTING TREE TO REMAIN
- PROPOSED TREE LIVE OAK_QV1
- PROPOSED TREE LIVE OAK_QV2
- PROPOSED TREE BALD CYPRESS
- PROPOSED TREE SUGAR MAPLE
- TURF
- 4" DEEP MULCH TYP. MEDIAN 1 AND 2
- STRUCTURAL SOIL LOCATIONS
- VINE
- SIDEWALK PAVEMENT REF. CIVIL
- EXIST. POWER POLES
- PROP. STREET LIGHTS REF. ILLUMINATION PLANS



MONTROSE TAX INCREMENT REINVESTMENT ZONE 27

swa
 THE JONES ON MAIN
 712 MAIN STREET, 6TH FLOOR
 HOUSTON, TEXAS 77002

J. MICHAEL ROBINSON
 3059
 REGISTERED
 LANDSCAPE ARCHITECT

SURVEYED BY:
KUO & ASSOCIATES, INC.

12.20.2024

CITY OF HOUSTON
 HOUSTON PUBLIC WORKS

**MONTROSE BOULEVARD
 IMPROVEMENTS – SEGMENT 1
 PLANTING PLAN**

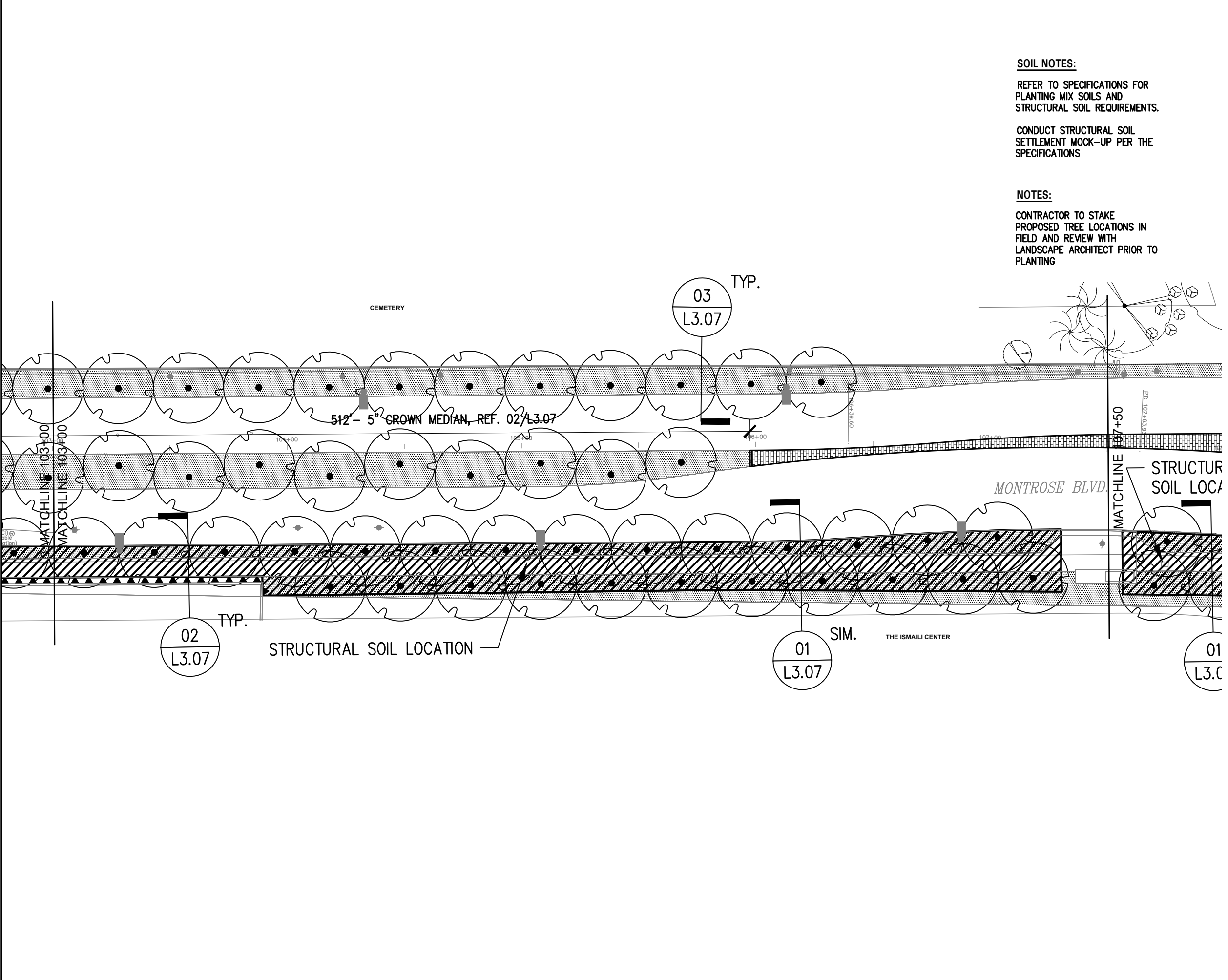
L3.04

WBS NUMBER	FOR CITY OF HOUSTON USE ONLY
N-T27000-0005-7	
DRAWING SCALE	
AS NOTED	
CITY OF HOUSTON PM	
JADA HUANG	
SHEET NO. 322 OF 364	

APP.	
REVISIONS	
DATE	
NO.	

Plotted on: \$DATE\$ \$TIME\$ \$USER\$

Pen Table: \$PENTBL\$
Plot Driver: \$PLDRVL\$



SOIL NOTES:
REFER TO SPECIFICATIONS FOR PLANTING MIX SOILS AND STRUCTURAL SOIL REQUIREMENTS.

CONDUCT STRUCTURAL SOIL SETTLEMENT MOCK-UP PER THE SPECIFICATIONS

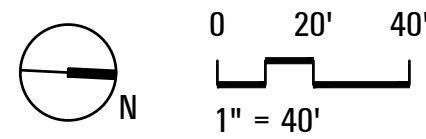
NOTES:
CONTRACTOR TO STAKE PROPOSED TREE LOCATIONS IN FIELD AND REVIEW WITH LANDSCAPE ARCHITECT PRIOR TO PLANTING

GENERAL NOTES:

REF. TREE PROTECTION PLAN

PLANTING LEGEND

- EXISTING TREE TO REMAIN
- PROPOSED TREE LIVE OAK_QV1
- PROPOSED TREE LIVE OAK_QV2
- PROPOSED TREE BALD CYPRESS
- PROPOSED TREE SUGAR MAPLE
- TURF
- 4" DEEP MULCH TYP. MEDIAN 1 AND 2
- STRUCTURAL SOIL LOCATIONS
- VINE
- SIDEWALK PAVEMENT REF. CIVIL
- EXIST. POWER POLES
- PROP. STREET LIGHTS REF. ILLUMINATION PLANS



MONTROSE TAX INCREMENT REINVESTMENT ZONE 27

swa
THE JONES ON MAIN
712 MAIN STREET, 6TH FLOOR
HOUSTON, TEXAS 77002

SURVEYED BY:
KUO & ASSOCIATES, INC.

J. MICHAEL ROBINSON
3059
REGISTERED
LANDSCAPE ARCHITECT
12.20.2024

CITY OF HOUSTON
HOUSTON PUBLIC WORKS

MONTROSE BOULEVARD IMPROVEMENTS – SEGMENT 1 PLANTING PLAN

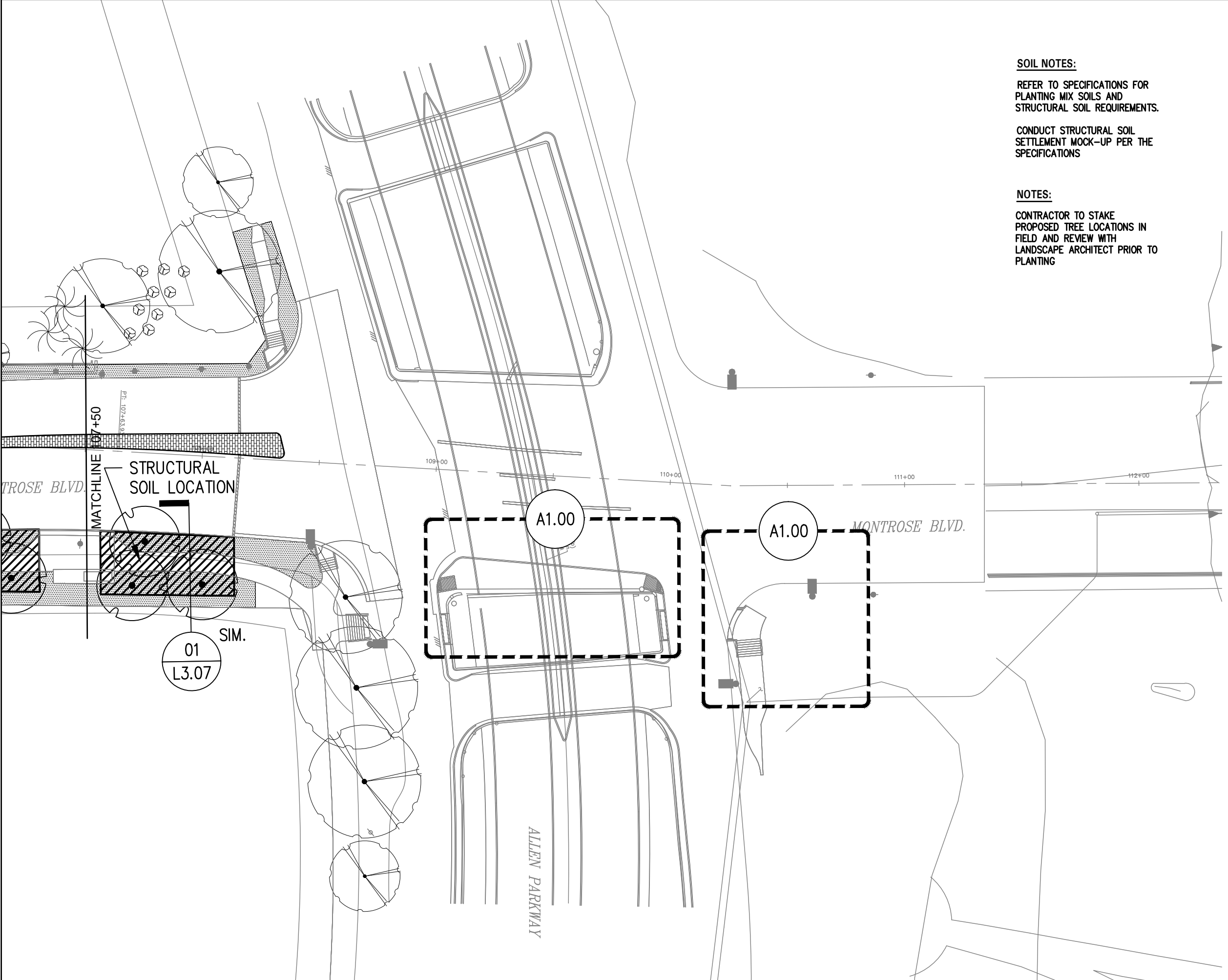
L3.05

WBS NUMBER	FOR CITY OF HOUSTON USE ONLY
N-T27000-0005-7	
DRAWING SCALE	
AS NOTED	
CITY OF HOUSTON PM	
JADA HUANG	
SHEET NO. 323 OF 364	

APP.	
REVISIONS	
DATE	
NO.	

Pen Table: \$PENTBL\$
Plot Driver: \$PLDRVL\$

Plotted on: \$DATE\$ \$TIME\$ \$USER\$



SOIL NOTES:

REFER TO SPECIFICATIONS FOR PLANTING MIX SOILS AND STRUCTURAL SOIL REQUIREMENTS.

CONDUCT STRUCTURAL SOIL SETTLEMENT MOCK-UP PER THE SPECIFICATIONS

NOTES:

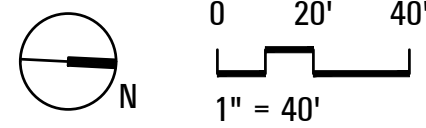
CONTRACTOR TO STAKE PROPOSED TREE LOCATIONS IN FIELD AND REVIEW WITH LANDSCAPE ARCHITECT PRIOR TO PLANTING

GENERAL NOTES:

REF. TREE PROTECTION PLAN

PLANTING LEGEND

- EXISTING TREE TO REMAIN
- PROPOSED TREE LIVE OAK_QV1
- PROPOSED TREE LIVE OAK_QV2
- PROPOSED TREE LIVE OAK_QV2
- PROPOSED TREE BALD CYPRESS
- PROPOSED TREE SUGAR MAPLE
- TURF
- 4" DEEP MULCH TYP. MEDIAN 1 AND 2
- STRUCTURAL SOIL LOCATIONS
- VINE
- SIDEWALK PAVEMENT REF. CIVIL
- EXIST. POWER POLES
- PROP. STREET LIGHTS REF. ILLUMINATION PLANS



MONTROSE TAX INCREMENT REINVESTMENT ZONE 27

swa
THE JONES ON MAIN
712 MAIN STREET, 6TH FLOOR
HOUSTON, TEXAS 77002

J. MICHAEL ROBINSON
3059
REGISTERED LANDSCAPE ARCHITECT

SURVEYED BY:
KUO & ASSOCIATES, INC.

12.20.2024

CITY OF HOUSTON
HOUSTON PUBLIC WORKS

MONTROSE BOULEVARD
IMPROVEMENTS – SEGMENT 1
PLANTING PLAN

L3.06

WBS NUMBER	FOR CITY OF HOUSTON USE ONLY
N-T27000-0005-7	
DRAWING SCALE	
AS NOTED	
CITY OF HOUSTON PM	
JADA HUANG	
SHEET NO. 324 OF 364	

APP.	
REVISIONS	
DATE	
NO.	