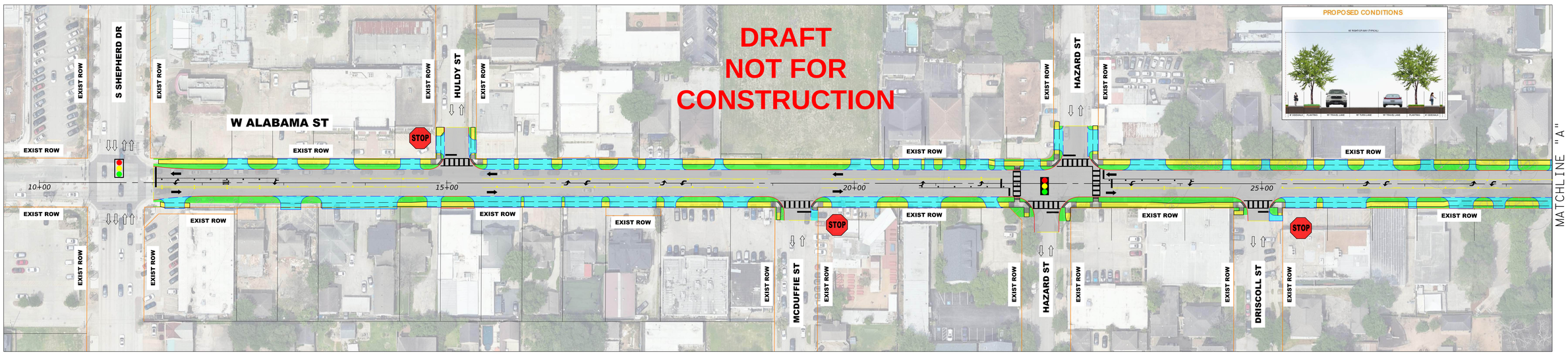

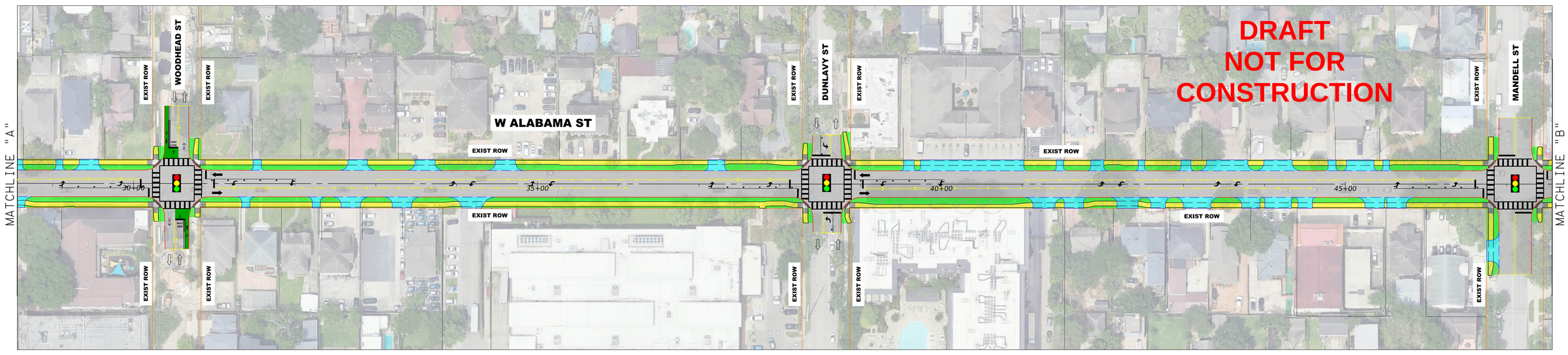

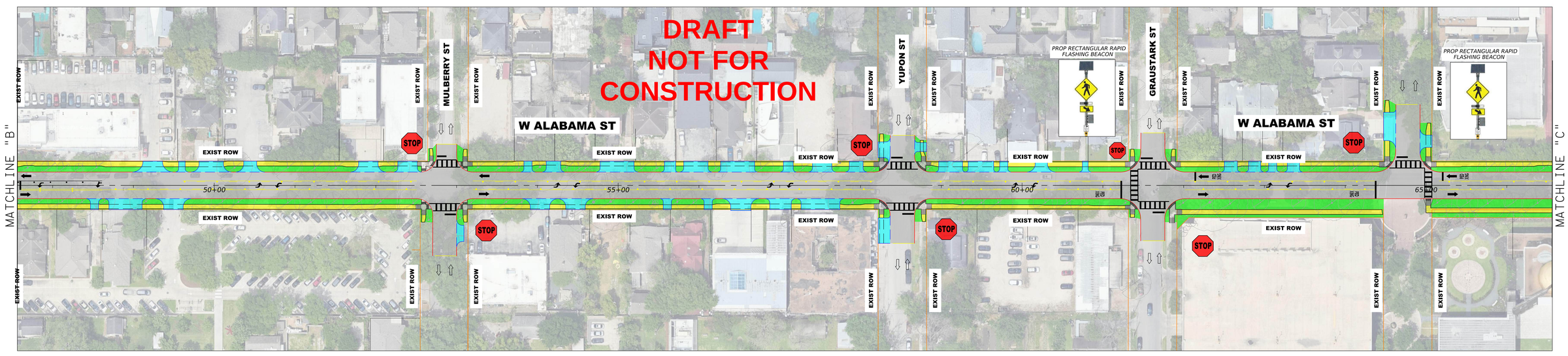

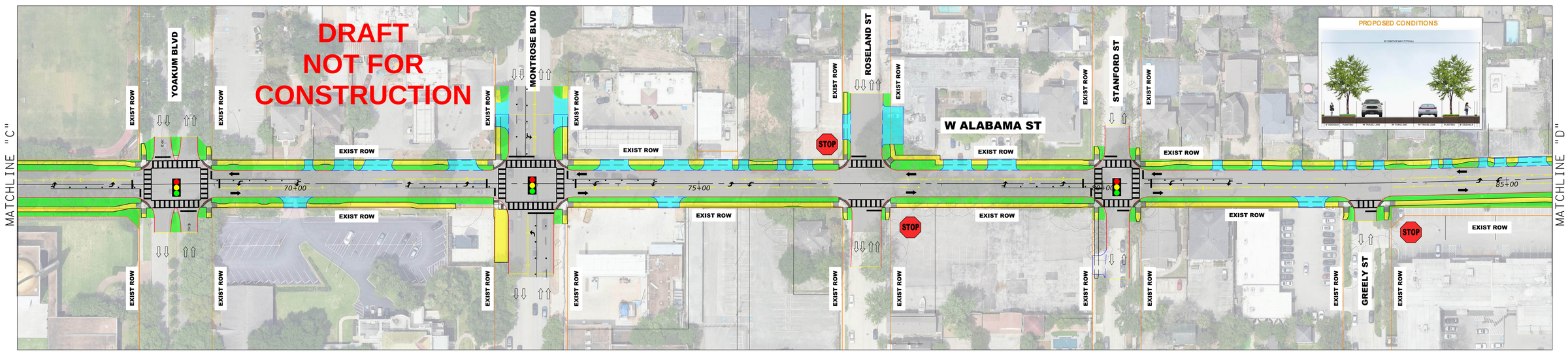

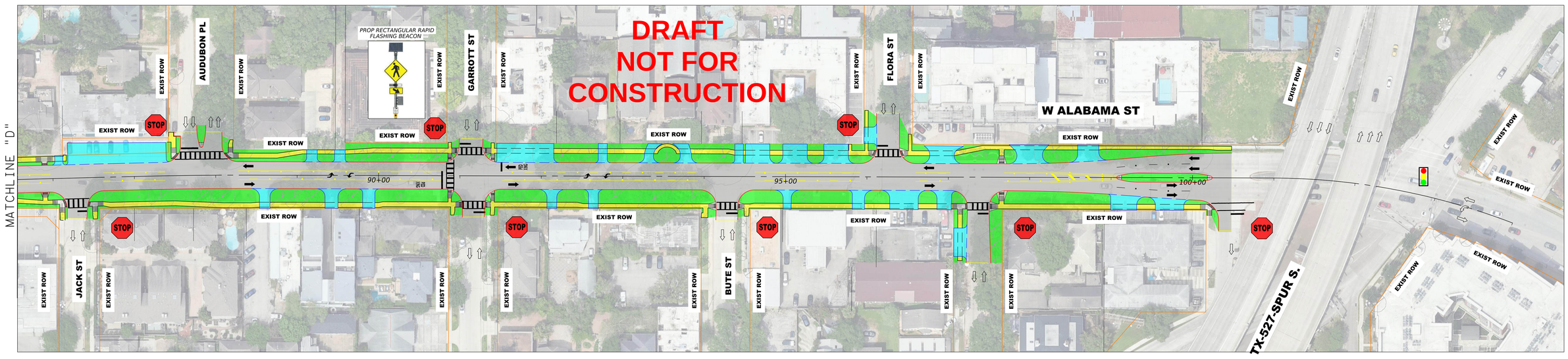

W ALABAMA ST ROADWAY LAYOUT

ROADWAY:	W. ALABAMA ST.
COUNTY:	HARRIS
LIMITS:	S. SHEPHERD DR TO 527-SPUR S.
LENGTH:	1.6 MILES
DESIGN SPEED:	30 MPH
ADT:	13,534 VEHICLES/DAY
FUNCTIONAL CLASSIFICATION:	MAJOR COLLECTOR

SCALE: 1" = 40'

JULY 2026

SCALE IN FEET

NOT INTENDED FOR CONSTRUCTION, BIDDING, OR PERMIT PURPOSES.

NOTE: ALL DIMENSIONS ARE IN FEET UNLESS OTHERWISE NOTED.

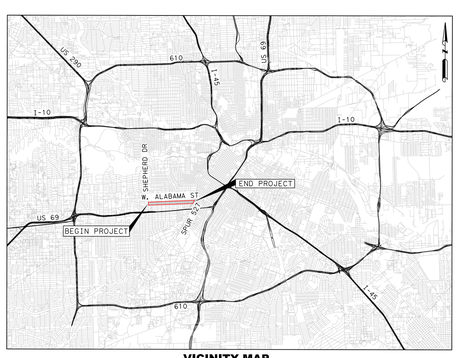

VICINITY MAP

LEGEND

- Proposed Alignment
- Existing Right of Way
- Existing Lot Lines
- Proposed Curb
- Existing Traffic Signal
- Proposed Roadway
- Proposed Sidewalk
- Proposed Driveway
- Proposed Grass Area
- Proposed Traffic Signal

MONTROSE TAX INCREMENT REINVESTMENT ZONE 27

HRGreen.

FIRM # 11278
11750 KATY FREEWAY, SUITE 400
HOUSTON, TX 77079